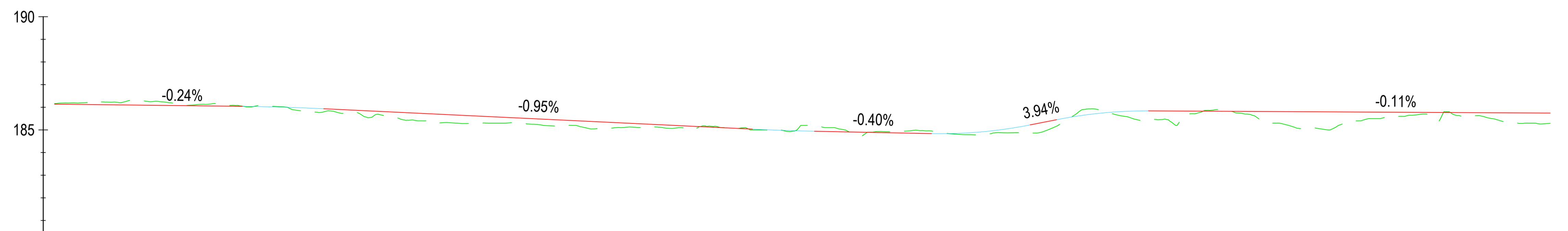
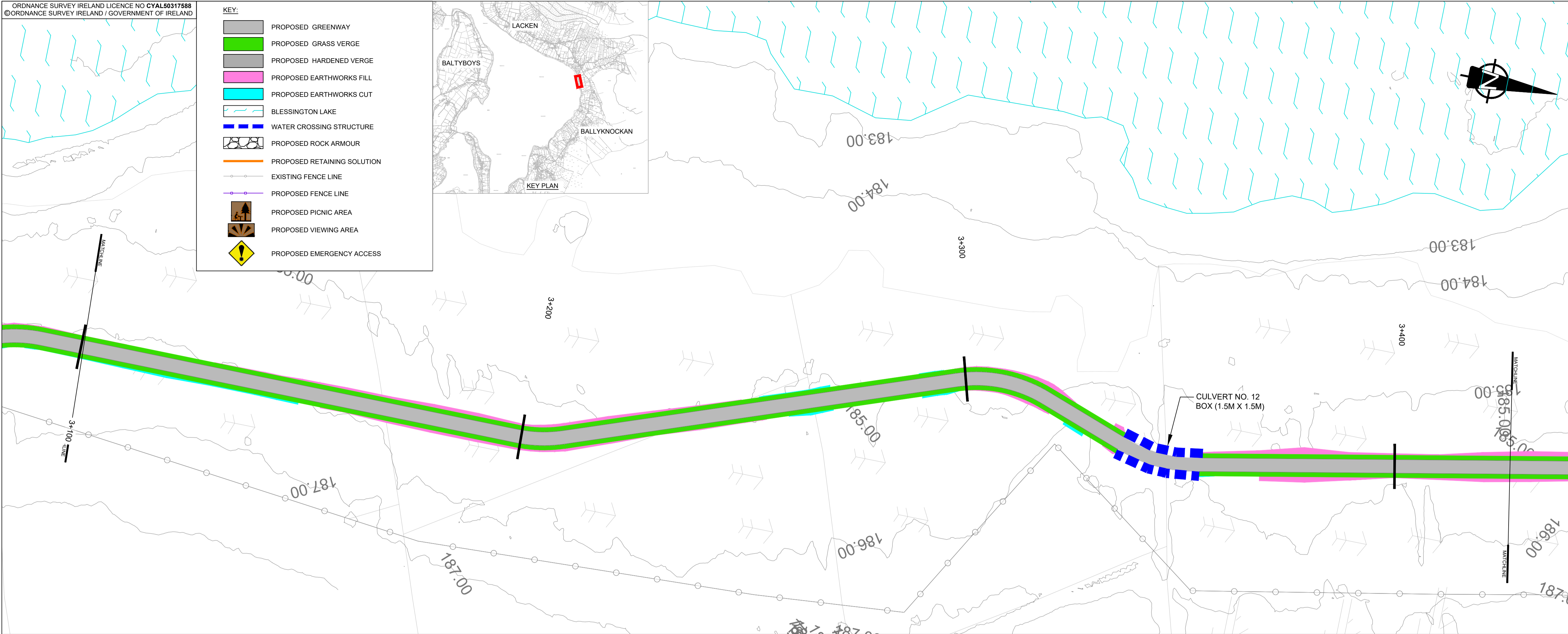
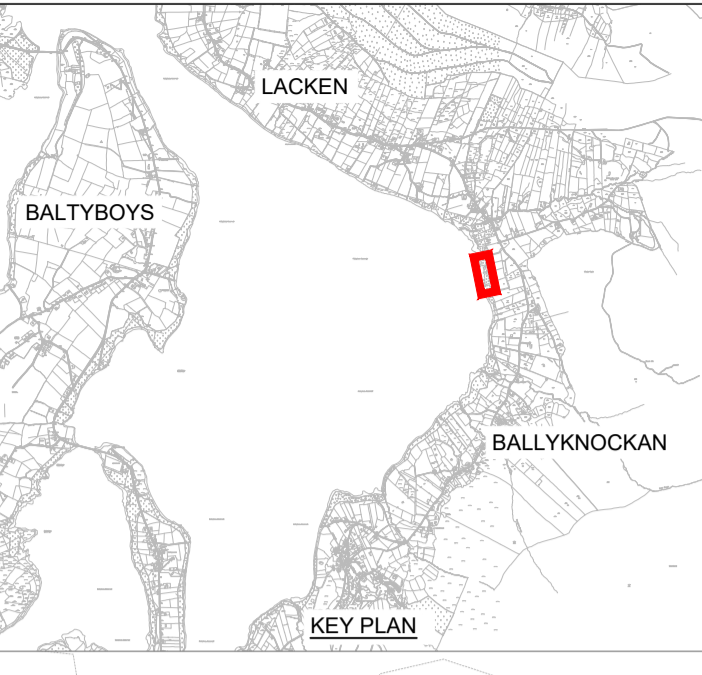


File name: \\EU\AECOM\NET\COM\MEMIA\K\IED\B\2\JOB\SR-447485_BLESSINGTON_GREENWAY\1000_CAD\20-SHEETS\BALLYKNOCKAN\60617025_SHT_BLGWY_140_BALLYKNOCKAN_PC_PLAN & PROFILE.DWG
 Last saved by: PATRICK CRAIG Last Plot: 2023-12-15
 Project Management Initials: Designer: CL Checked: MC Approved: EOM ISO A1 594mm x 841mm

ORDNANCE SURVEY IRELAND LICENCE NO CYAL50317588
 ©ORDNANCE SURVEY IRELAND / GOVERNMENT OF IRELAND

KEY:

	PROPOSED GREENWAY
	PROPOSED GRASS VERGE
	PROPOSED HARDENED VERGE
	PROPOSED EARTHWORKS FILL
	PROPOSED EARTHWORKS CUT
	BLESSINGTON LAKE
	WATER CROSSING STRUCTURE
	PROPOSED ROCK ARMOUR
	PROPOSED RETAINING SOLUTION
	EXISTING FENCE LINE
	PROPOSED FENCE LINE
	PROPOSED PICNIC AREA
	PROPOSED VIEWING AREA
	PROPOSED EMERGENCY ACCESS



CHAINAGE	3100.000	3150.000	3200.000	3250.000	3300.000	3350.000	3400.000	3430.000
EXISTING LEVELS	186.160	186.023	185.307	185.088	184.798	185.701	185.657	185.294
PROPOSED LEVELS	186.138	186.006	185.549	185.073	184.853	185.831	185.777	185.745
VERTICAL ALIGNMENT	G=-0.24% -1:425.2		L=17.90 K=25.00		G=-0.95% -1:105.1		L=13.655 K=25.00	
			G=-0.40% -1:247.0		L=21.719 K=5.00		G=3.94% 1:25.4	
					L=20.23 K=5.00		G=-0.11% -1:933.2	

BALLYKNOCKAN ALIGNMENT (1) LONGSECTION
 SCALE: H 1:1000, V 1:200



PROJECT
 BLESSINGTON
 eGREENWAY



CONSULTANT
 AECOM
 DOUGLAS BUSINESS CENTRE
 CARRIGALINE ROAD
 DOUGLAS
 CORK
 Tel: +353 (0)21 436 5006
 www.aecom.com

- NOTES**
- THIS DRAWING IS TO BE READ IN CONJUNCTION WITH ALL OTHER RELEVANT ENGINEERING DRAWINGS. ANY DISCREPANCIES, ERRORS OR OMISSIONS TO BE BROUGHT TO THE ATTENTION OF THE EMPLOYER.
 - ALL DIMENSIONS TO BE CHECKED BY THE CONTRACTOR ON SITE PRIOR TO COMMENCEMENT OF WORKS.
 - EMPLOYER'S REPRESENTATIVE TO BE INFORMED BY THE CONTRACTOR OF ANY DISCREPANCIES PRIOR TO THE COMMENCEMENT OF WORKS ON SITE.
 - DIMENSIONS OF ALL BOUNDARIES AND ADJOINING ROADS TO BE CHECKED ON SITE PRIOR TO COMMENCEMENT OF WORKS.
 - DO NOT SCALE. ALL MEASUREMENTS AND COORDINATES TO BE CHECKED ON SITE.
 - EXISTING FENCE LINES ARE INDICATIVE AND ARE TO BE CONFIRMED ON SITE. EXISTING FENCING IS TO BE REVIEWED ON SITE AND REPLACED WHERE REQUIRED.
 - EMERGENCY ACCESS POINTS ARE TO BE CLOSED OFF WITH DEMOUNTABLE BOLLARDS. KEYS TO BE HANDED OVER TO THE OVERSEEING ORGANISATION.
 - EGREENWAY DRAINAGE IS TO BE OVER THE EDGE DRAINAGE
 - PROPOSED FENCELINE TO BE ERECTED IN ACCORDANCE WITH TII STANDARD DETAIL CC-SCD-00303.

ISSUE/REVISION

NO.	DATE	DESCRIPTION
C	DEC 2023	ABP RFI UPDATE
B	APRIL 2023	ABP RFI UPDATE
A	JUNE 2020	ISSUED FOR INFORMATION
I/R	DATE	DESCRIPTION

PROJECT NUMBER
 60617025

SHEET TITLE
 PLAN & PROFILE
 BALLYKNOCKAN
 SHEET 10 OF 13

SHEET NUMBER
 60617025_SHT_DD_BLGWY_140.10

This drawing has been prepared for the use of AECOM's client. It may not be used, modified, reproduced or relied upon by third parties, except as agreed by AECOM or as required by law. AECOM accepts no responsibility, and denies any liability, whatsoever, to any party that uses or relies on this drawing without AECOM's express written consent. Do not scale this document. All measurements must be obtained from the stated dimensions.